



**OLSH**

OUR LADY OF THE  
SACRED HEART  
COLLEGE

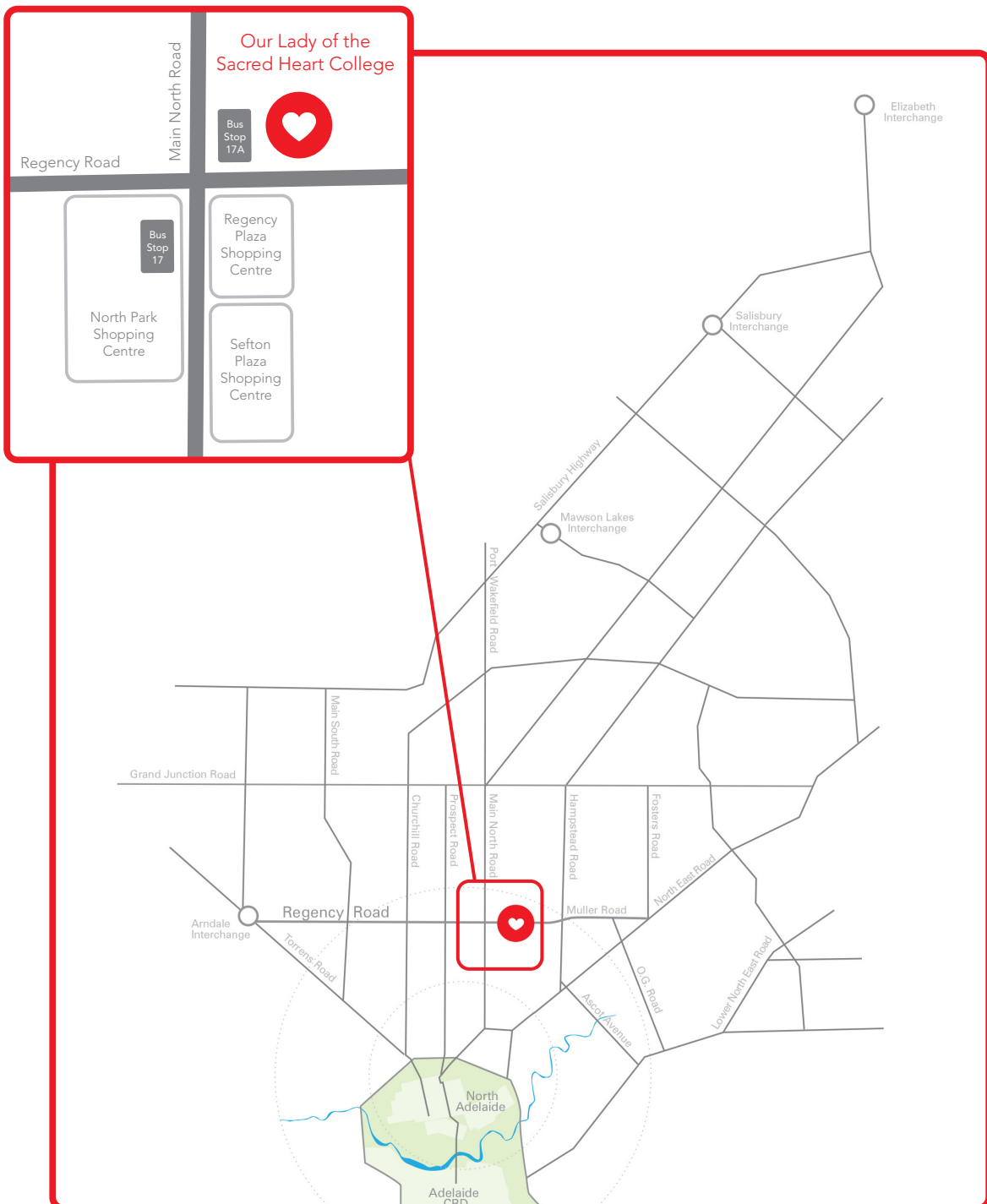


*Transport  
Information*

# Location

Our Lady of the Sacred Heart College is located near the **corner of Regency Road and Main North Road**, only 7.5 kms from the Adelaide CBD. We are easily and safely accessible by public transport for students from the north, east and west as well as from immediate surrounding suburbs. The College is located near a major community and shopping precinct that services the inner northern suburbs.

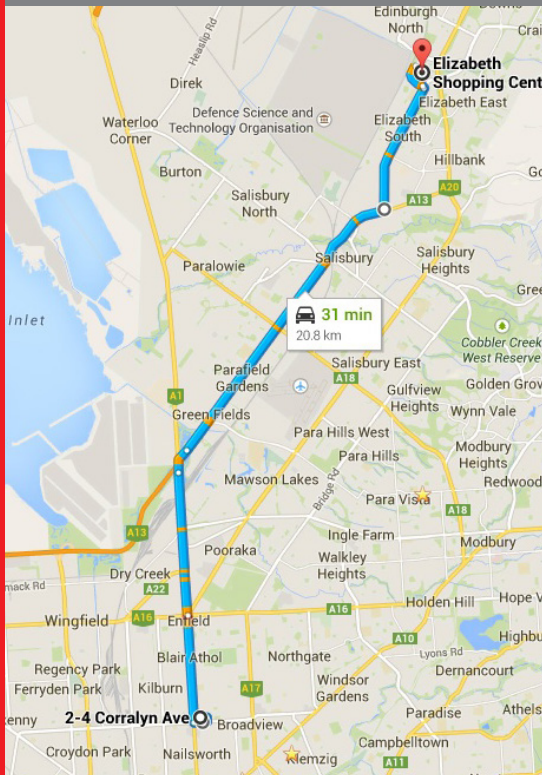
Public transport bus timetables are available from your local Post Office, Newsagent and most shopping centres. For up-to-date information please **contact Passenger Transport Information on 1300 311 108** or visit their website to download a timetable or map [www.adelaidemetro.com.au](http://www.adelaidemetro.com.au)



# Bus Routes

Special OLSH College Service  
www.adelaidemetro.com.au/routes/483

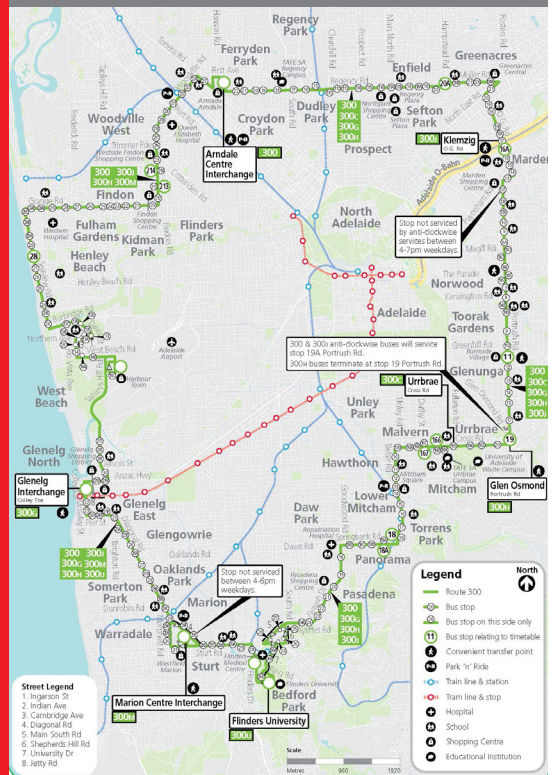
## T-Bus (Route 483)



Departs Corralyn Terrace 3.30pm (Tuesdays 2.15pm). Corralyn Terrace, Markham Avenue, Regency Road, Port Wakefield Road, Salisbury Highway, Philip Highway to Elizabeth Station.

Arndale Shopping Centre  
www.adelaidemetro.com.au/routes/300

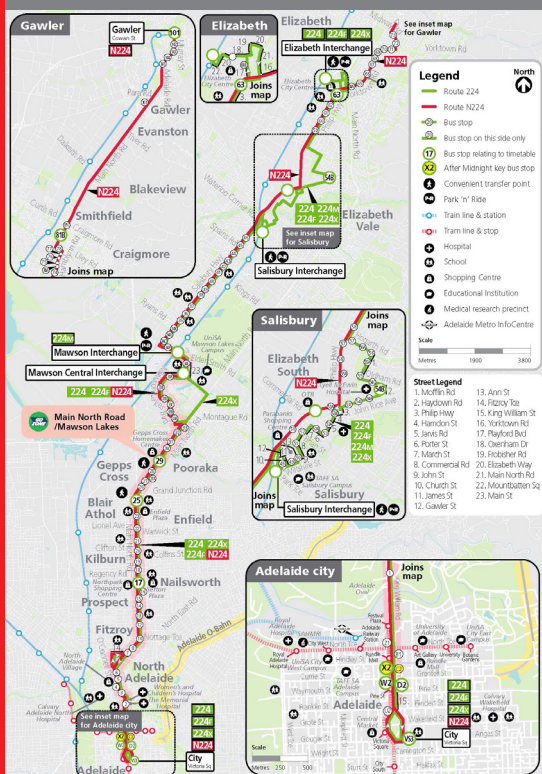
## 300 Suburban Connector



Arndale Shopping Centre to Arndale Shopping Centre (clockwise and anti-clockwise) via Woodville Road, Regency Road, Muller Road, OG Road etc. OLSH Stop 17A Regency Road

Elizabeth Interchange to City via Mawson Lakes  
www.adelaidemetro.com.au/routes/224

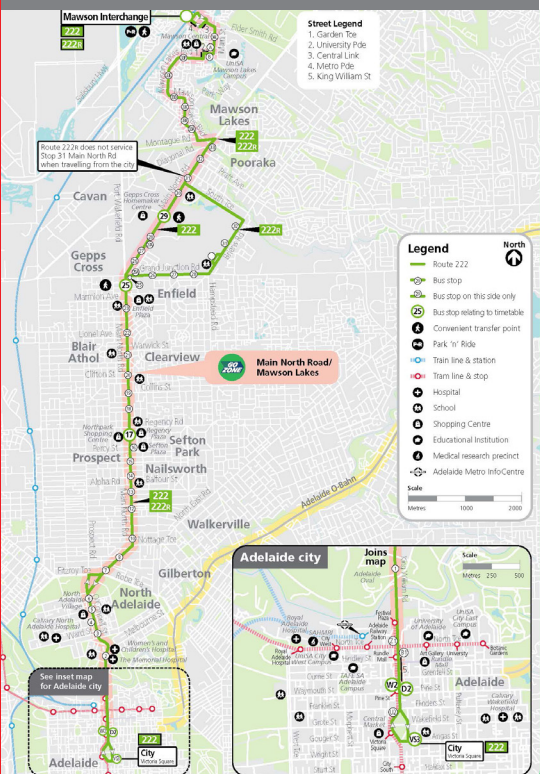
## Route 224



Elizabeth Interchange to City via Mawson Lakes Interchange and return via Philip Highway, Salisbury Highway, Mawson Lakes, Main North Road and return. OLSH Stop 17 Main North Road

Mawson Lakes Interchange to City  
www.adelaidemetro.com.au/routes/222

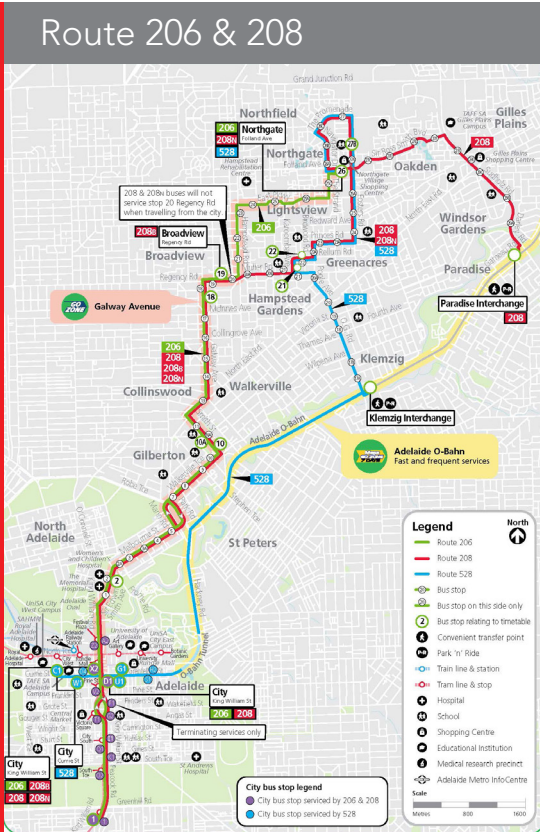
## Route 222



Mawson Lakes Interchange to City via Main North Road, Pooraka, Blair Athol, Enfield and return. OLSH Stop 17 Main North Road

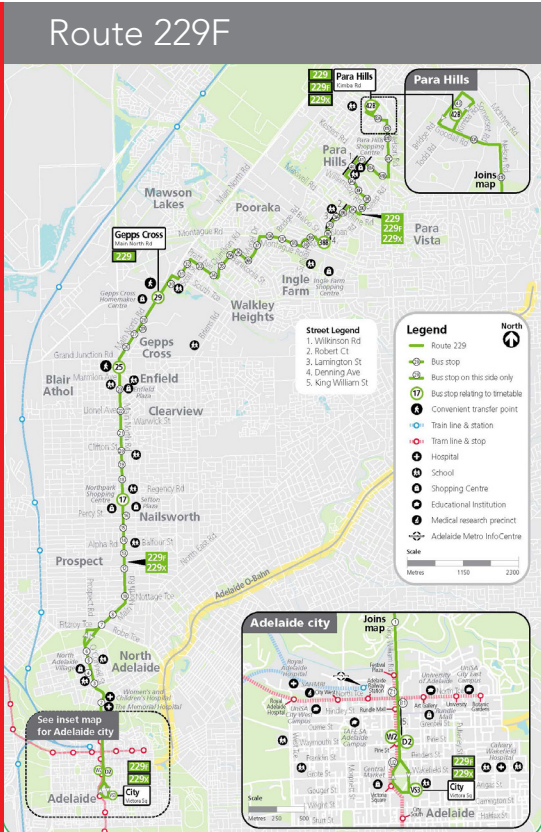


Paradise Interchange, Northgate & Broadview to City  
[www.adelaidemetro.com.au/routes/206](http://www.adelaidemetro.com.au/routes/206)



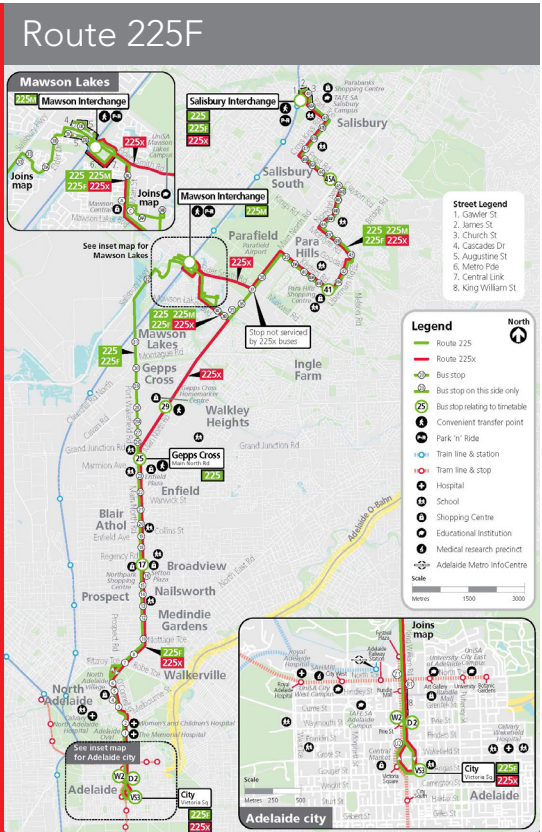
Paradise Interchange via Paradise, Windsor Gardens, Gilles Plains, Hillcrest, Northgate, Greenacres, Hampstead Gardens, Broadview and return. OLSH Stop 19 Regency Road

Para Hills to Gepps Cross & City  
[www.adelaidemetro.com.au/routes/229F](http://www.adelaidemetro.com.au/routes/229F)



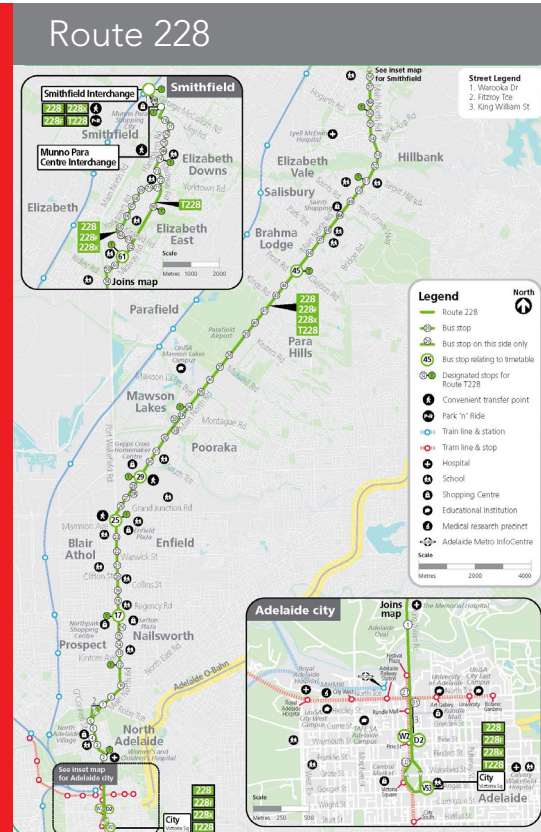
Para Hills to Gepps Cross to City via Kesters Road, Sullivan Road, Main North Road and return. Also connects to and from the city with other services. OLSH Stop 17 Main North Road

Salisbury Interchange to City  
[www.adelaidemetro.com.au/routes/225F](http://www.adelaidemetro.com.au/routes/225F)



Salisbury Interchange to Mawson Lakes Interchange, Gepps Cross & City via Brahma Lodge, Salisbury East, Para Hills, Main North Road, and return. OLSH Stop 17 Main North Road

Smithfield Interchange to City  
[www.adelaidemetro.com.au/routes/228](http://www.adelaidemetro.com.au/routes/228)



Smithfield Interchange to City via Hamblin Road, Midway Road, Yorktown Road, Main North Road and return. OLSH Stop 17 Main North Road